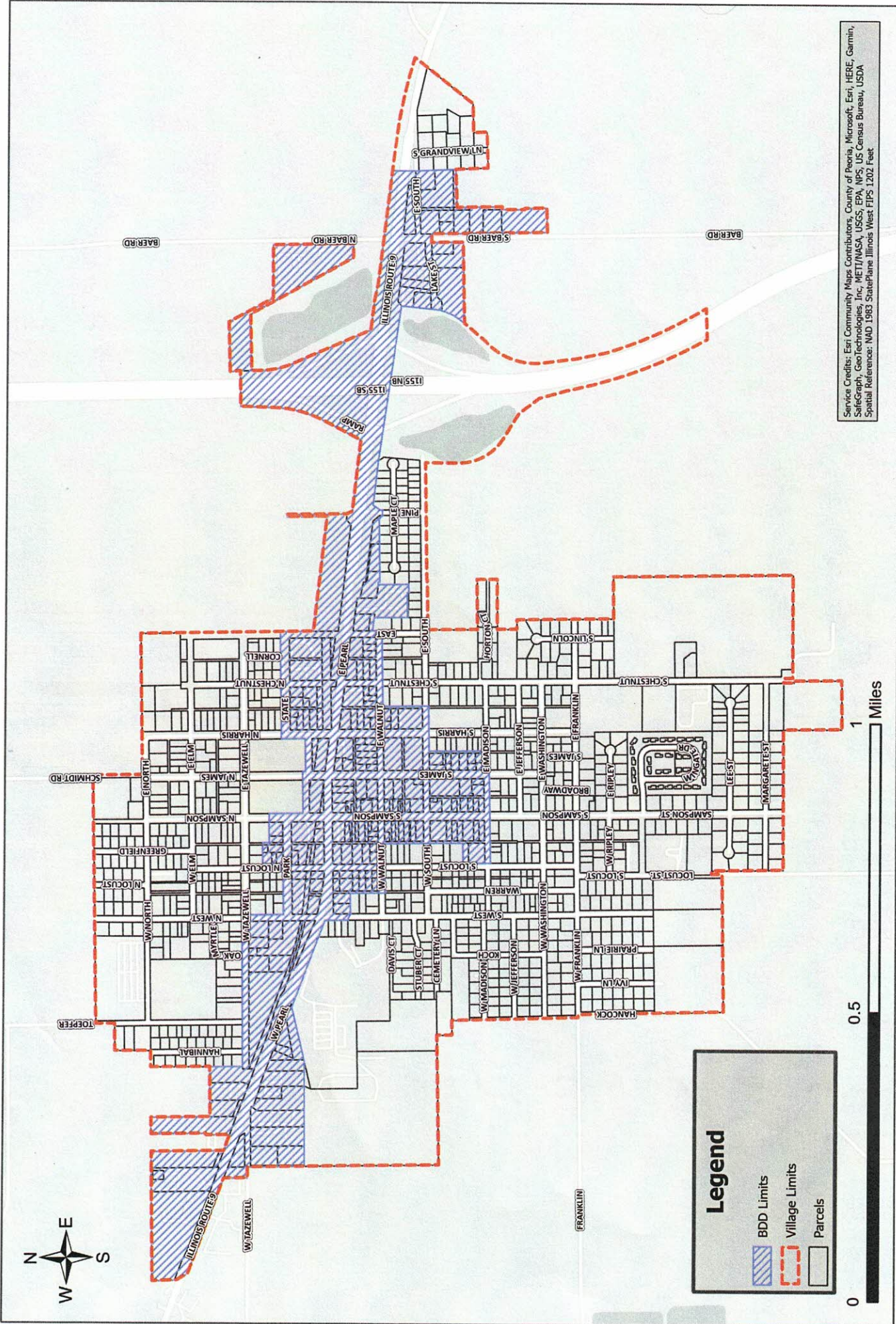





# Business Development District Boundary



**Legend**

-  BDD Limits
-  Village Limits
-  Parcels

0 0.5 1 Miles

Service Credits: Esri Community Maps Contributors, County of Peoria, Microsoft, Esri, HERE, Garmin, SwisSpho, GeoTechnologies, Inc., METI/MASA, USGS, EPA, NPS, US Census Bureau, USDA  
 Spatial Reference: NAD 1983 StatePlane Illinois West FIPS 1202 Feet